

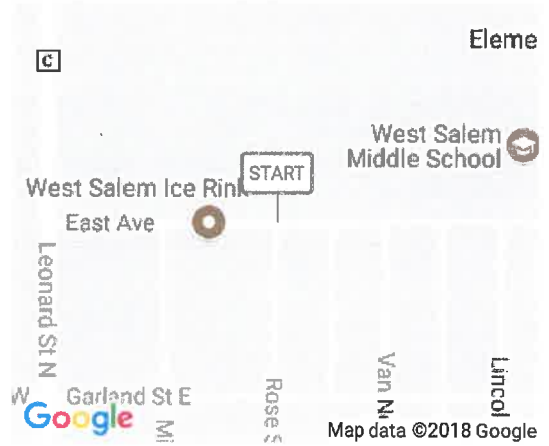


JDD South Short Route

ROUTE INFORMATION



LENGTH	28.365 miles
ASCENT	1833 ft
DESCENT	1833 ft
HILLS	↑ 38.9% ↓ 39.8% → 21.3%
TERRAIN	Road
START	LAT: 43.900586, LNG: -91.078506



NOTES

2018 Short Route
Bike Lane

JDD South Short Route (28.365 miles)




ROUTE DIRECTIONS

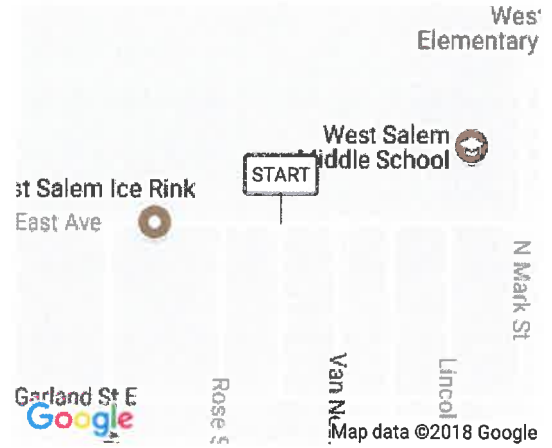
No	Miles	Turn	Directions
1	0.000		Start on East Avenue
2	0.241	→	Turn right onto Neshonoc Road
3	0.938	→	Turn right onto Buol Road, CTH C
4	2.294	←	Turn right onto Jostad Coulee Road, CTH M
5	3.088	→	Turn right onto County Highway B, CTH B
6	3.604	↖	Turn slight left onto County Highway B, CTH B
7	6.345	↙	Turn sharp left onto County Highway O, CTH O
8	7.889	↖	Turn slight left onto County Highway O, CTH O
9	8.196	←	Turn left onto County Highway OA, CTH OA
10	10.246	←	Turn left onto County Road OA
11	10.667	↖	Turn left onto County Highway OA, CTH OA
12	11.316		Turn slight right onto County Highway OA, CTH OA
13	12.052	←	Turn right onto State Highway 33, WI 33
14	15.921	←	Turn left onto County Highway M, CTH M
15	16.010	→	Turn sharp right onto Schams Avenue
16	16.225	←	Turn left onto Ridgeview Drive
17	16.325	←	Turn right onto State Highway 33, WI 33
18	16.549	→	Turn right onto County Highway M, CTH M
19	16.923		Turn slight right onto County Highway M, CTH M
20	22.544	→	Turn right onto Jostad Coulee Road, CTH M
21	26.028	←	Turn left onto CTH C
22	27.421	→	Turn right onto Neshonoc Road, CTH C
23	28.119	←	Turn left onto East Avenue
24	28.365		

JDD South Long Route

ROUTE INFORMATION



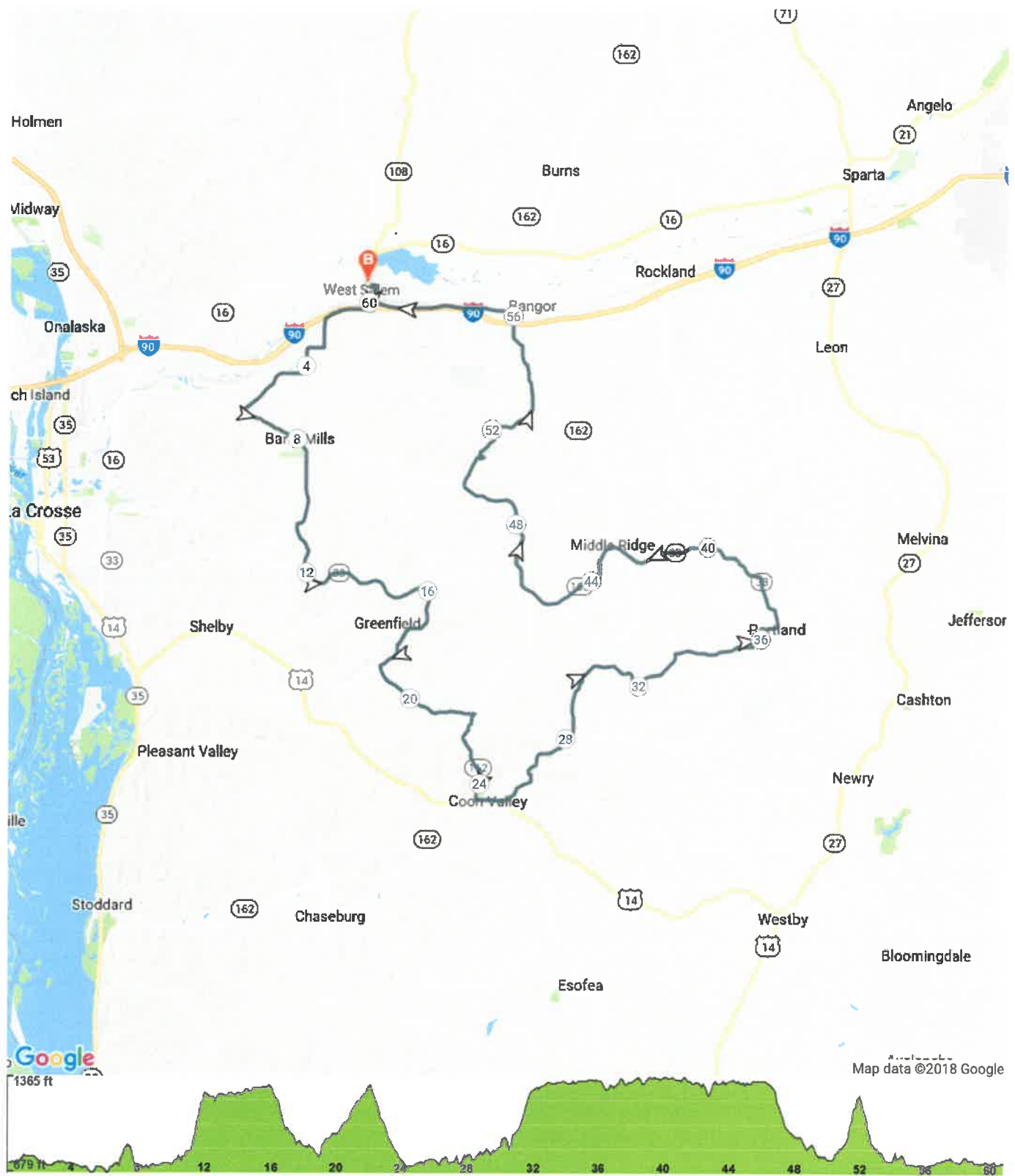
LENGTH	60.854 miles
ASCENT	4648 ft
DESCENT	4648 ft
HILLS	↑ 42.7% ↓ 41.1% → 16.3%
TERRAIN	Road 
START	LAT: 43.900580, LNG: -91.077830



NOTES

2018 Long Route
Bike Tour

JDD South Long Route (60.854 miles)



ROUTE DIRECTIONS

No	Miles	Turn	Directions
1	0.000		Start near 404-424 East Ave, West Salem, WI 54669, USA
2	0.906	→	Turn right onto Co Hwy C/Co Rd C/Buol Rd
3	2.261	←	Turn left onto Co Hwy M/Co Rd M/Jostad Coulee Rd
4	3.045	→	Turn right onto Co Hwy B/Co Rd B
5	6.300	←	Turn left onto Co Rd O/County Rd O
6	8.156	←	Turn left onto Co Hwy OA
7	10.573	←	Turn left to stay on Co Hwy OA
8	11.971	←	Turn left onto State Hwy 33 Trunk E/WI-33 E
9	15.832	→	Turn right onto Co Hwy M/Co Rd M
10	21.873	→	Turn right onto WI-162 S
11	24.332	←	Turn left
12	24.468	←	Turn left onto Central Ave
13	25.090	←	Turn left to stay on Central Ave
14	27.660	←	Turn left onto Co Hwy G/Co Rd G
15	34.593	↖	Slight left onto Co Hwy X
16	46.272	↙	Sharp left onto Co Rd I
17	49.974	↗	Turn right onto County Hwy II/County Rd II
18	59.968	←	Turn left onto City Loop
19	60.122	←	Turn left onto Neshonoc Rd
20	60.631	←	Turn right onto East Ave
21	60.854		